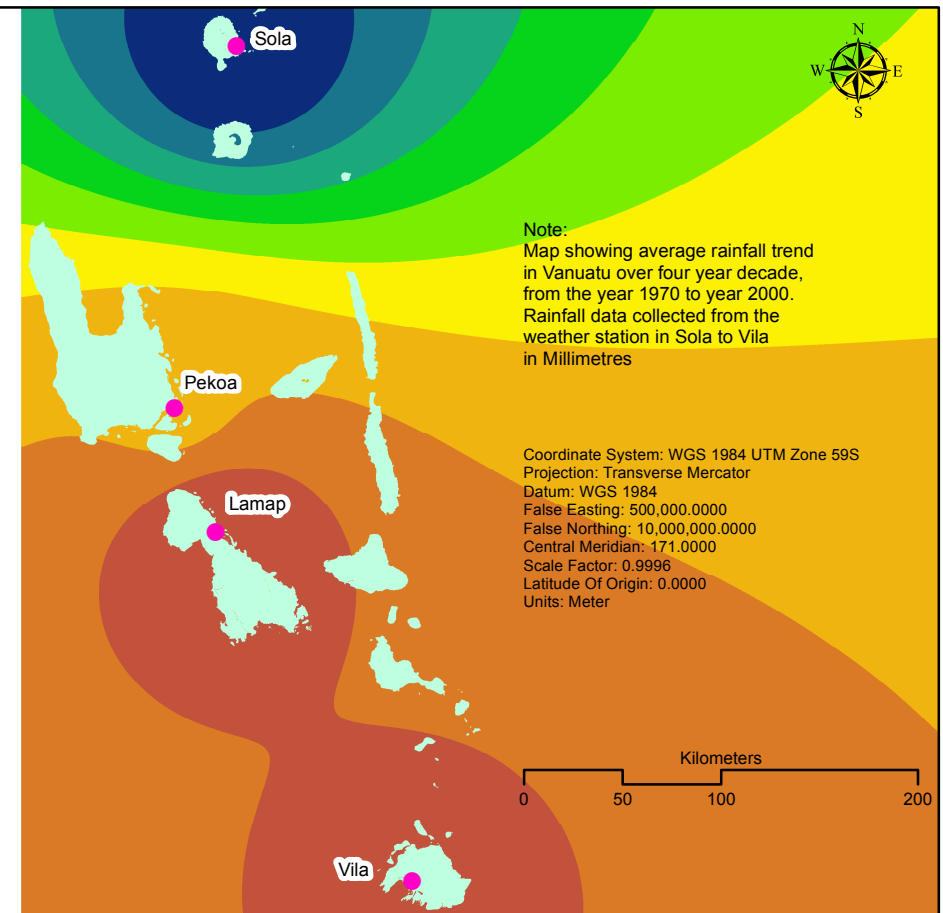

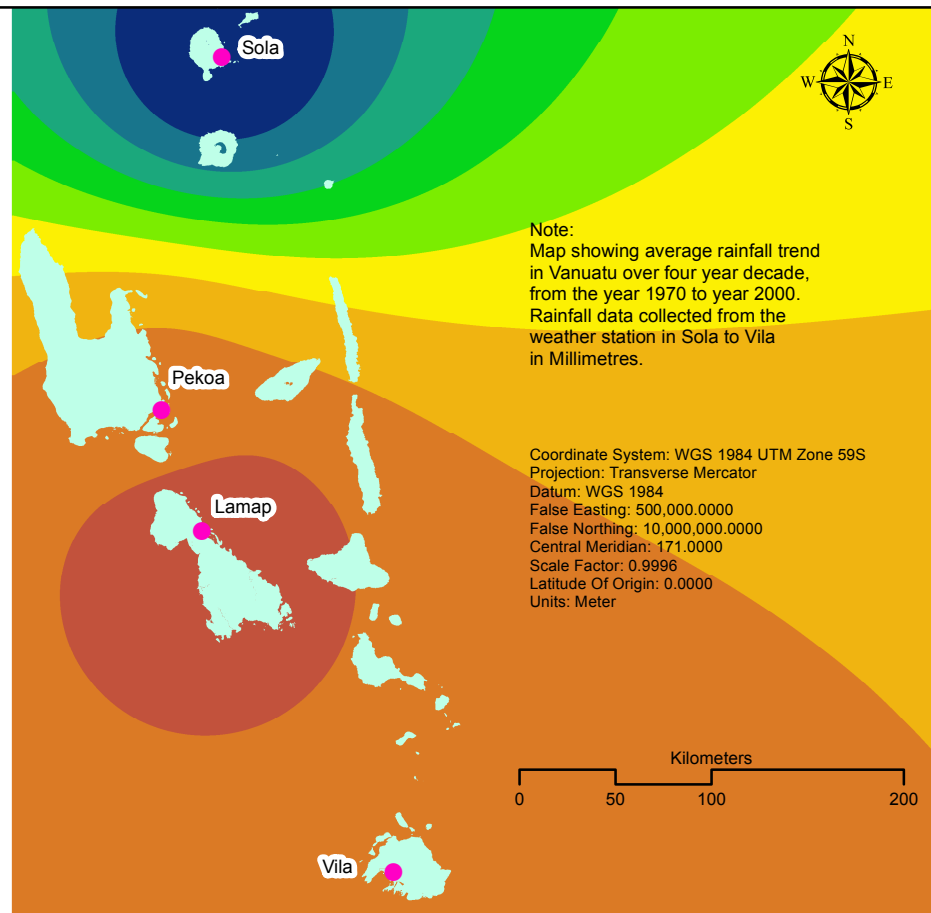
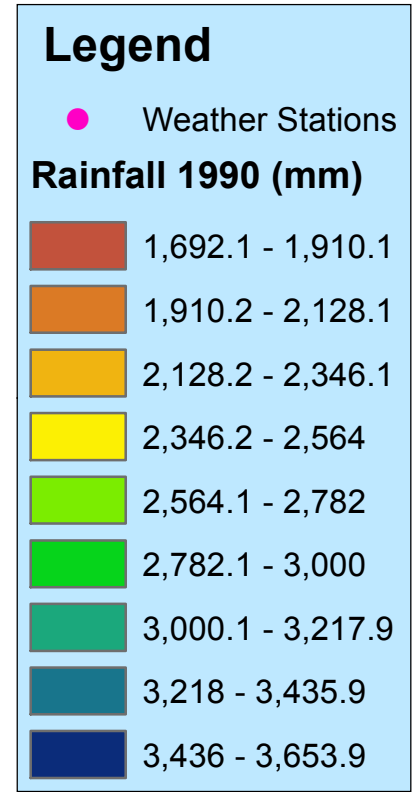
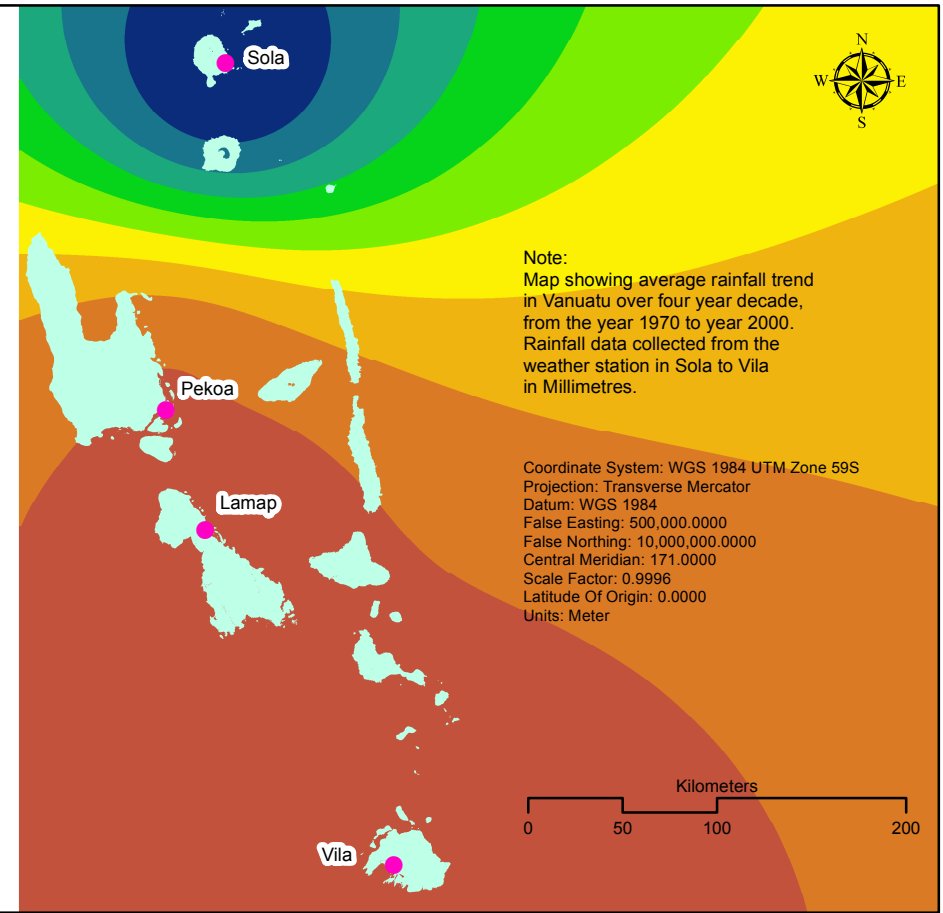
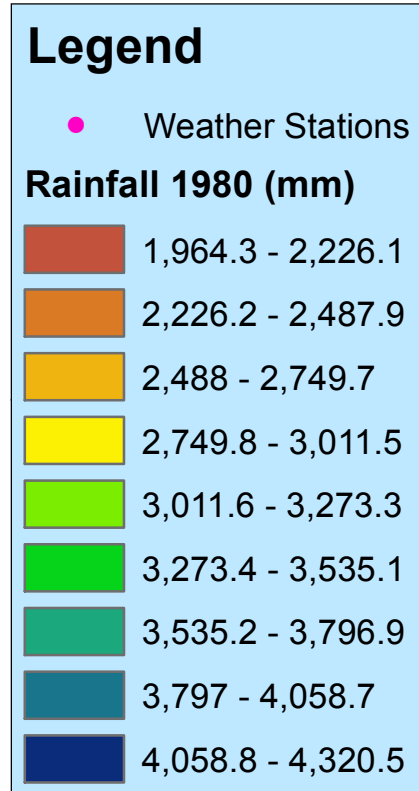
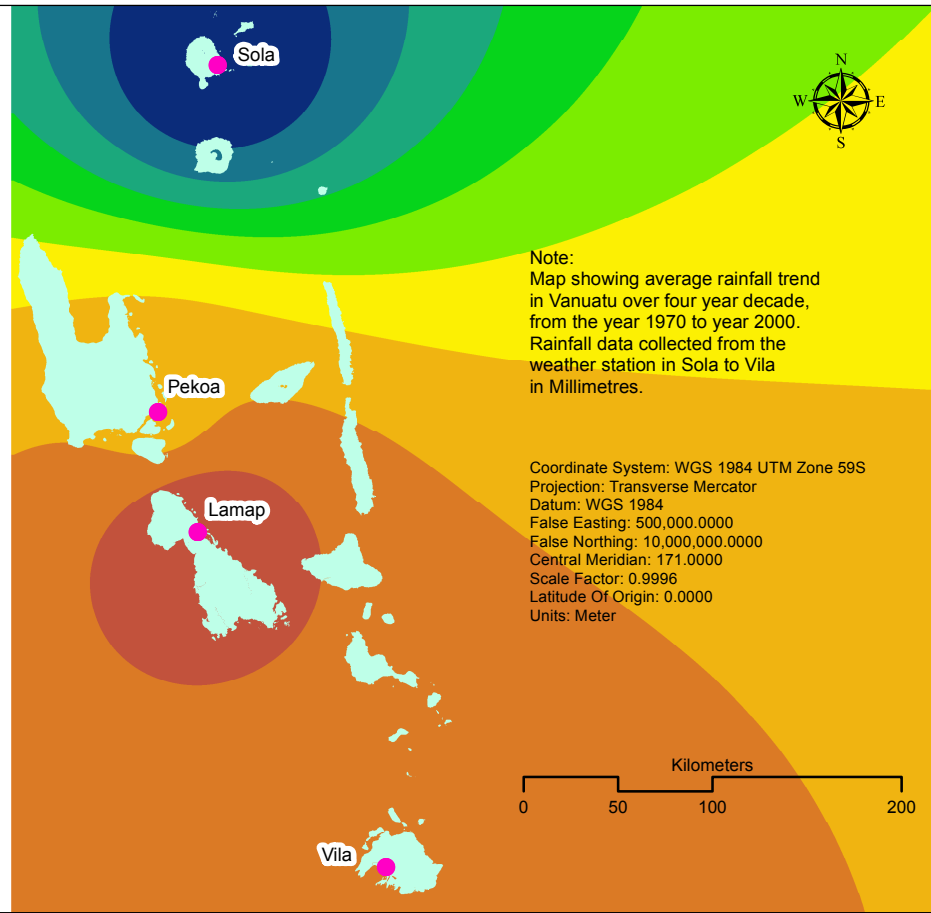



Rainfall Trend Over Four Decades in Vanuatu 1970,1980,1990 & 2000



Source:
Vanuatu Meteorology &
Geo-Hazards Department
Rainfall Data



Base Map from
GeoSpatial Unit
University of the
South Pacific

Geographic Information Systems
Prepared By:
George Bollen
October 19 2016